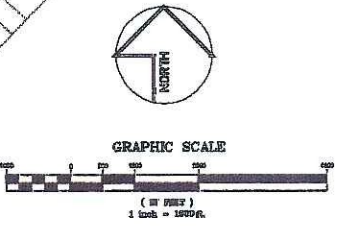


LEGEND

-  RESIDENTIAL DISTRICT
-  DEVELOPMENT DISTRICT
-  RURAL DISTRICT
-  INDUSTRIAL DISTRICT
-  NEIGHBORHOOD BUSINESS DISTRICT






**SCOTT TOWNSHIP, LACKAWANNA COUNTY, PENNSYLVANIA
OFFICIAL ZONING MAP**

MAP PREPARED BY KBA ENGINEERING, p.c. JERMYN, PENNSYLVANIA DATE: JUNE 18, 2003

NOTE:
BOUNDARY LINES NOT CO-EXTENSIVE WITH PROPERTY LINES
ARE 400' FROM CENTERLINE OF THE TRAVELWAY OR ARE
PARALLEL TO OR FOLLOW THE CENTERLINE OF ROADS, STREETS,
STREAMS, OR OTHER NATURAL BOUNDARIES:

ADOPTED:
SCOTT TOWNSHIP SUPERVISORS

	07-24-03
ROBERT VAIL, CHAIRMAN	DATE
	7-24-03
JACK BEECHCROFT, SUPERVISOR	DATE
	07-24-03
STANLEY STRACHAM, SUPERVISOR	DATE